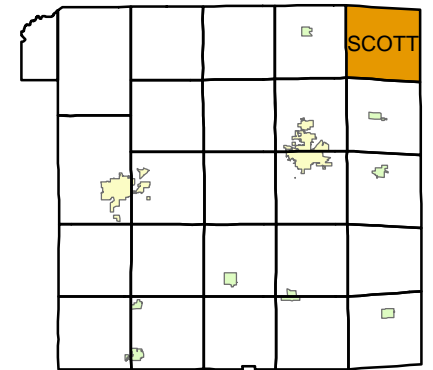








SOIL SLOPE CLASSES

**TOWNSHIP OF SCOTT
MONROE COUNTY**



LEGEND

-  - A slopes (0-2% slopes)
-  - B slopes (2-5% slopes)
-  - C slopes (6-12% slopes)
-  - D slopes (12-19% slopes)
-  - E slopes (20-29% slopes)
-  - F slopes (>30% slopes)



1 inch = 4,711.17 feet

map produced by Monroe County
Land Conservation Department

